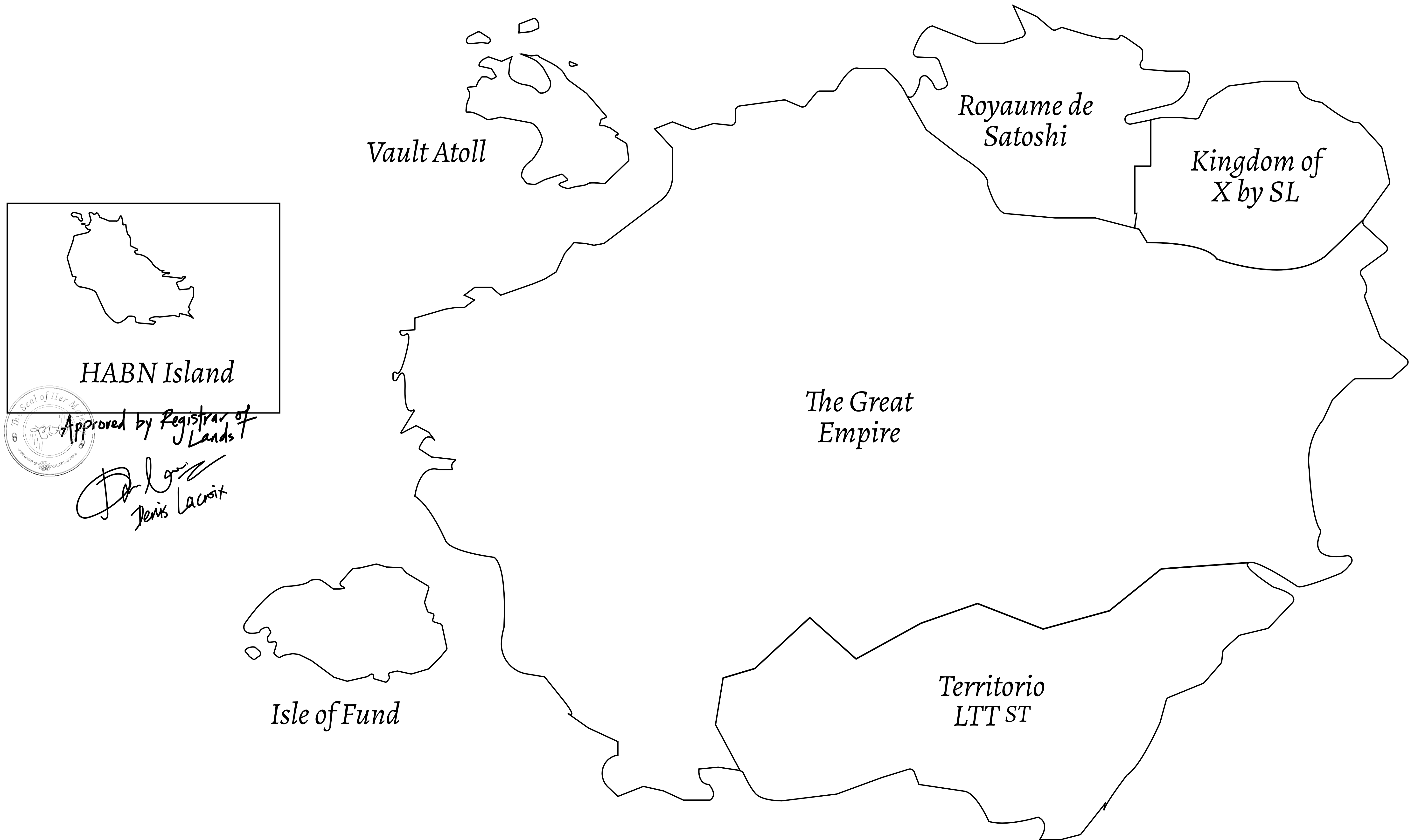



# LOOT NFT WORLD



HABN Island

Approved by Registrar of Lands

*Denis Lacroix*

A circular seal with a crown at the top and the text "The Seal of Her Majesty" around the perimeter.

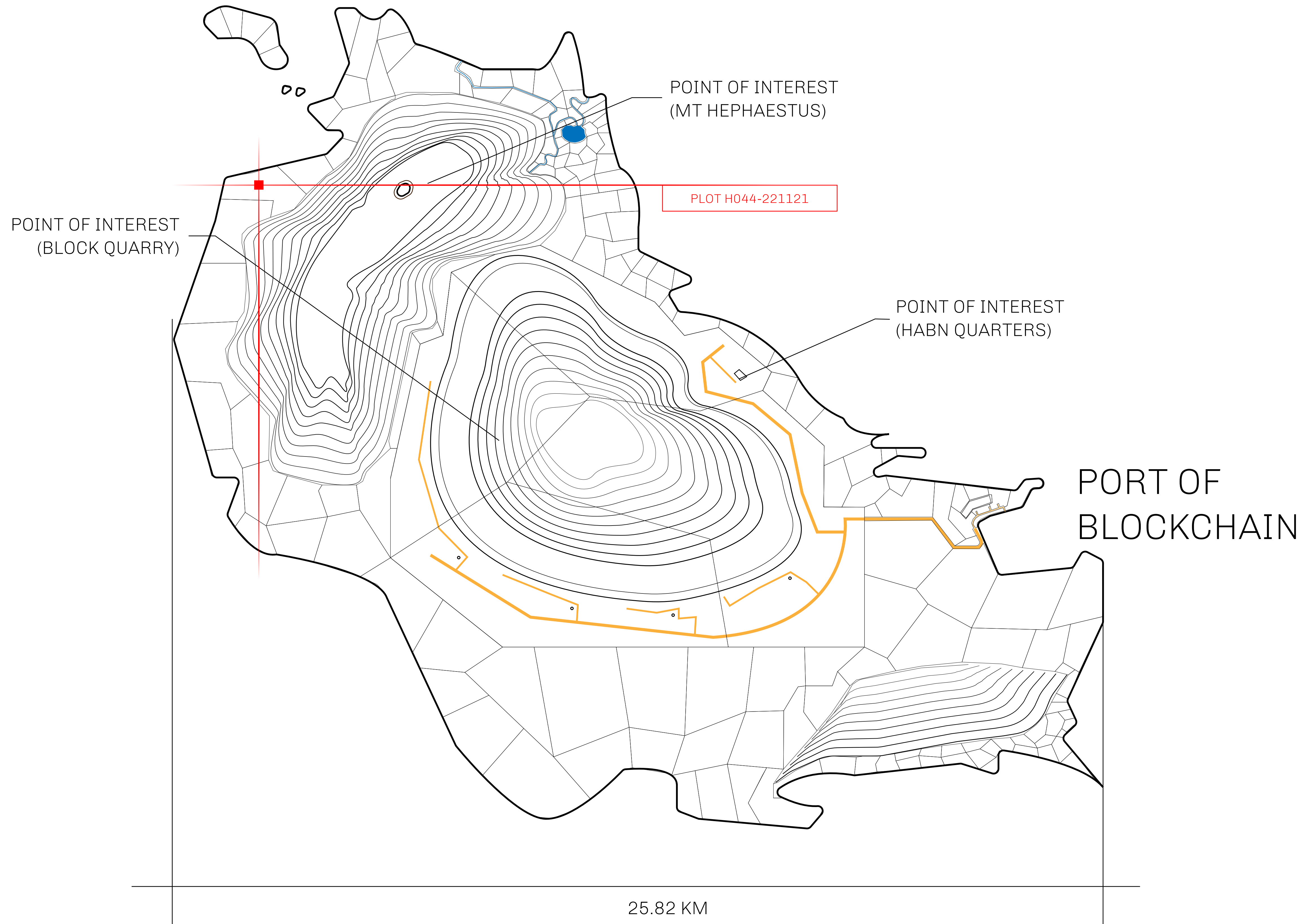



### THE BLOCK PEOPLE

HABN Island is the home of the Block Quarry, the operations center of the sophisticated tools that power financial transactions in the World. BUN, LTT, USDC, USDC platform credits, and NFT transactions and audits are handled on this island.

### GEOGRAPHY

COASTLINE	63.72 KM (39.59 MILES)
BORDERS	OCEAN
HIGHEST POINT	MT HEPHAESTUS +2097 M
LOWEST POINT	PORT OF BLOCKCHAIN -95 M
PLOTS	181
SCALE	1:50000





<b>H.M. LNFT Land Registry</b>		TITLE NUMBER	
		<b>H044-221121</b>	
ADMINISTRATIVE AREA	<b>HABN ISLAND</b>	ISSUED <b>22 November 2021</b> <i>BJ.</i>	SCALE <b>1/50000</b>
OWNER ENTITLEMENT	<b>Type W-HABN: Mint 4 NFT Stories</b>		

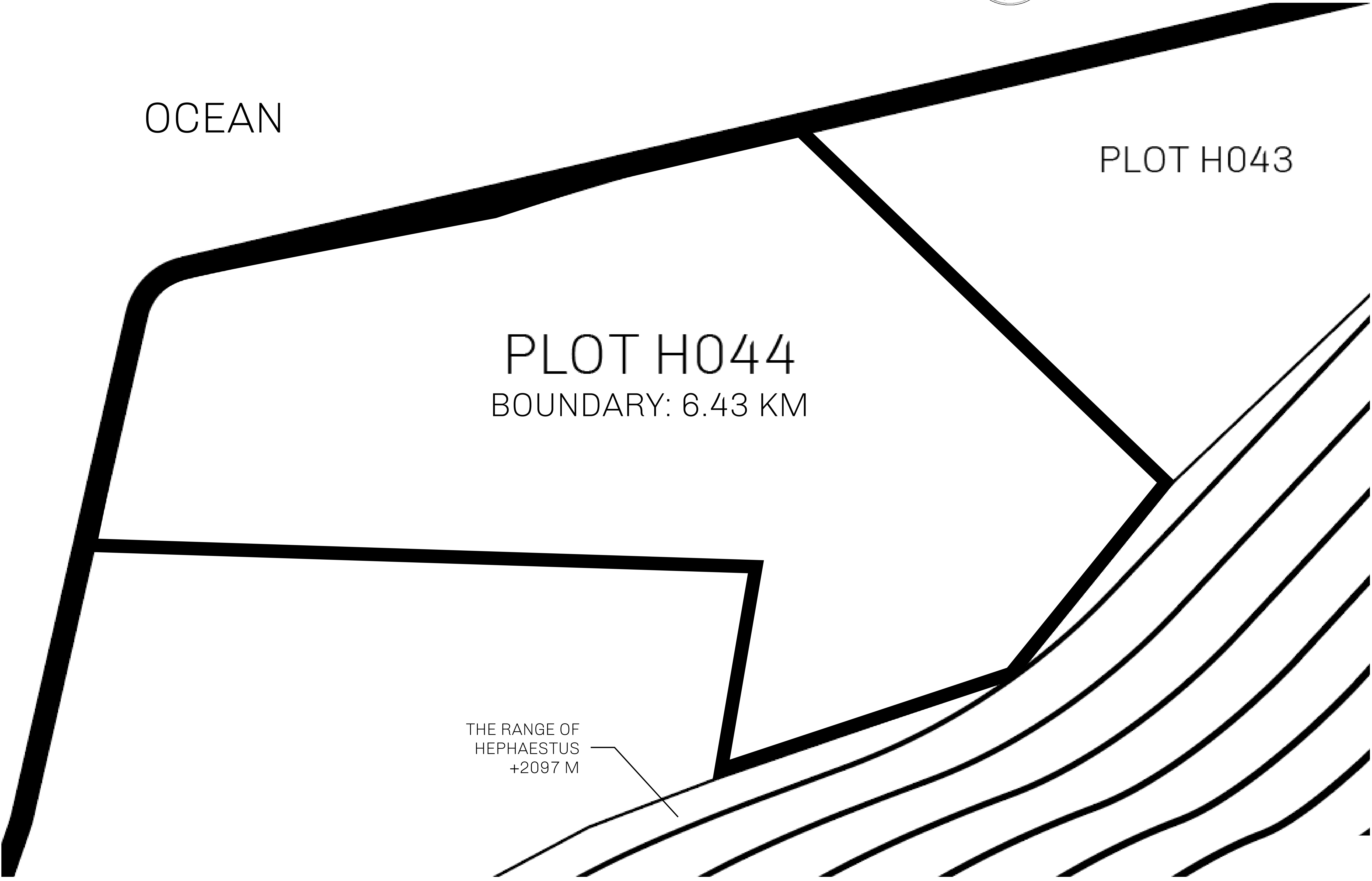
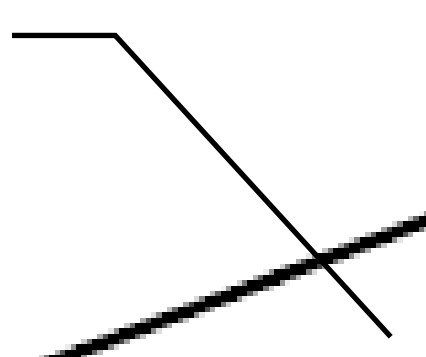


OCEAN

PLOT H043

PLOT H044  
BOUNDARY: 6.43 KM

THE RANGE OF  
HEPHAESTUS  
+2097 M



OFFICIAL PERSPECTIVE SHEET FOR FILING  
Indicate vantage point for each drawing. Copy and mark each sheet required prior to filing.

Guide - Vantage point should be indicated as shown in the diagram:

