

# LOOT NFT WORLD



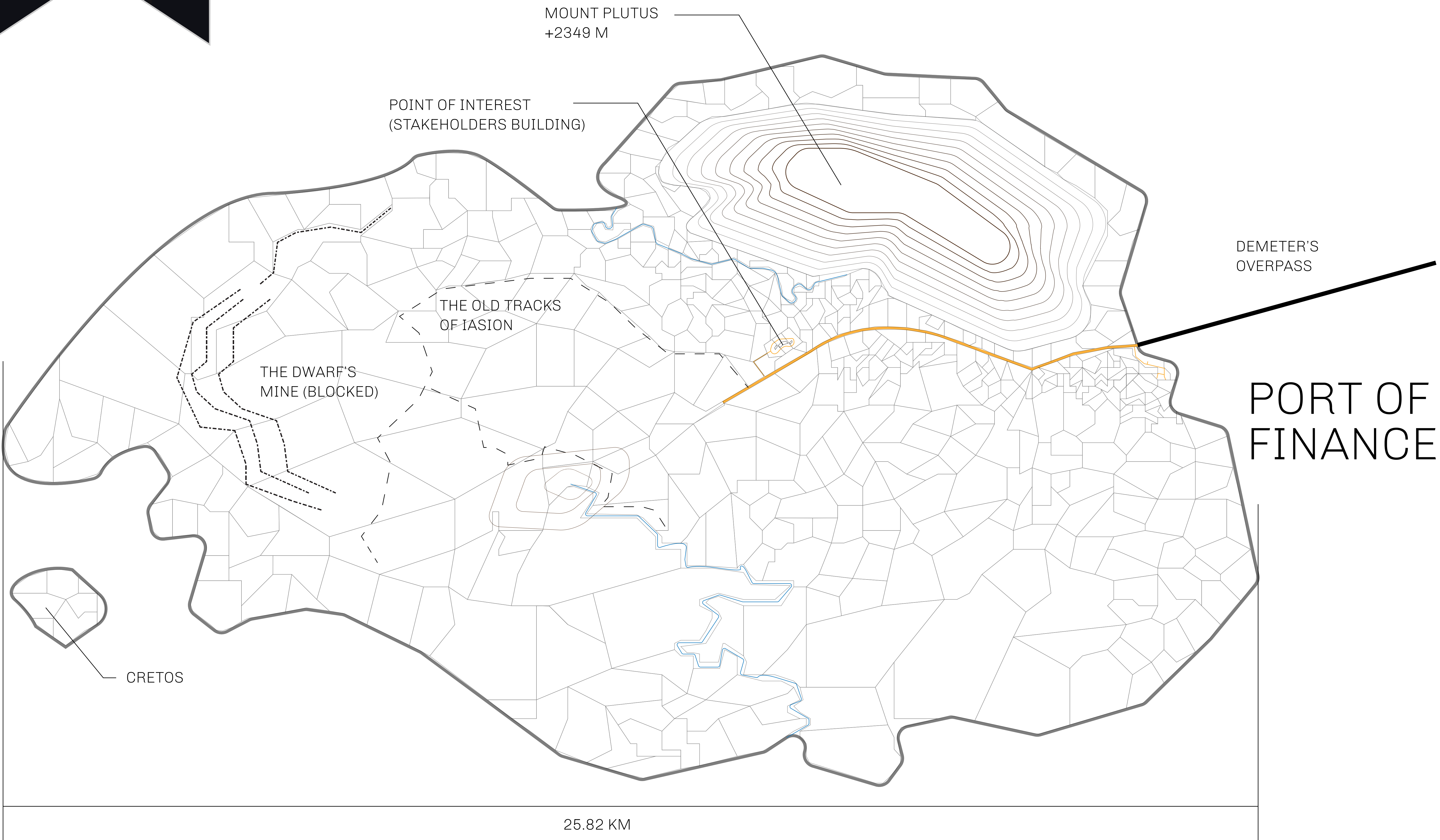



THE FINANCIERS

Often known as the “paperwork” center of Loot NFT World, the Isle of Fund is the destination for landowners to manage their plots. Plots grant rights embodied in revenue-bearing NFTs (or RB-NFTs), such as minting of NFT stories, receiving USDC platform credit rewards from the World’s economic activities, and more. Its people are the leaders in NFT-wrapped instrument experimentations which occurs at the Stakeholder’s Building.

GEOGRAPHY

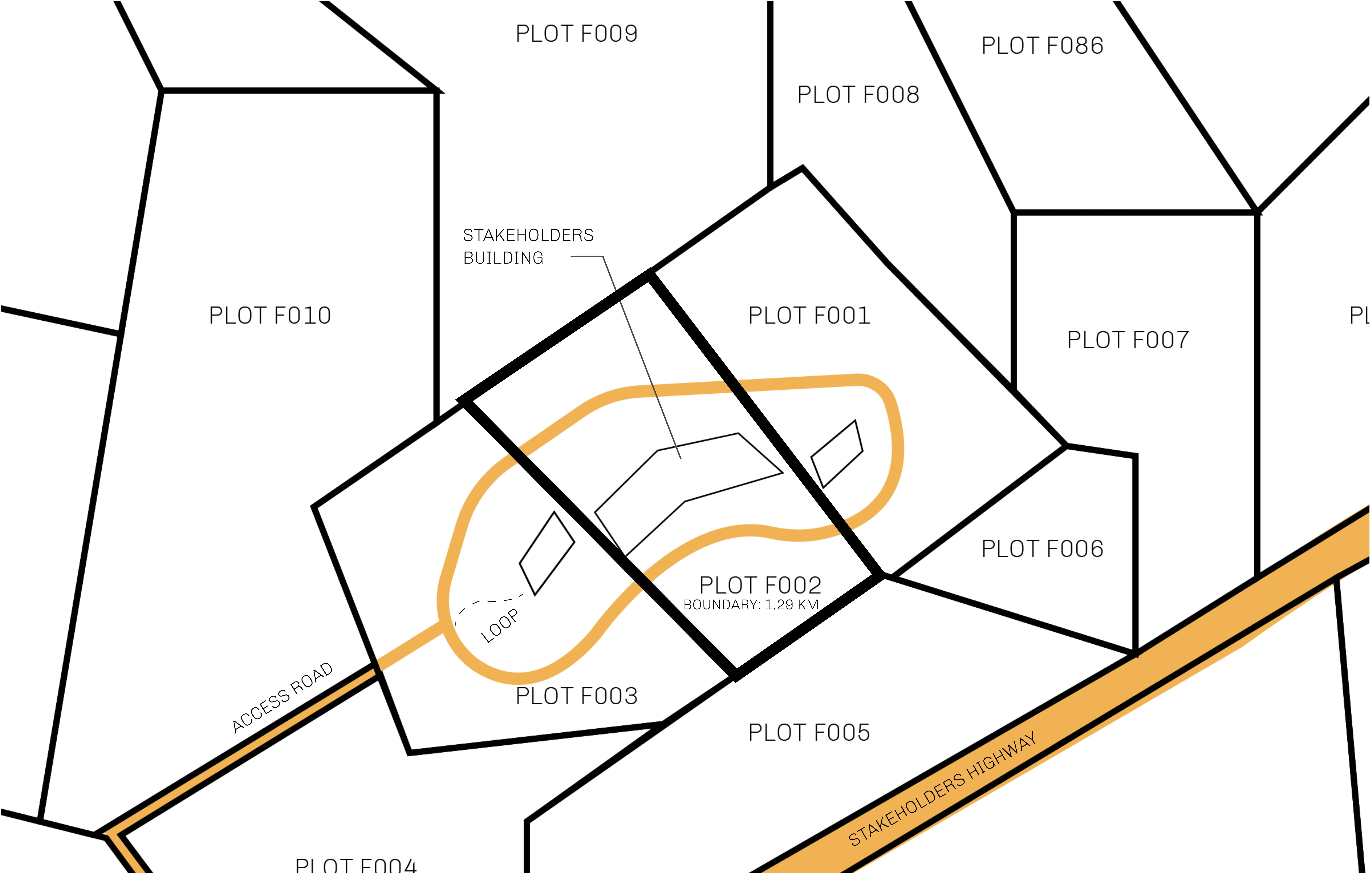
COASTLINE	73.54 KM (45.70 MILES)
BORDERS	OCEAN
HIGHEST POINT	MOUNT PLUTUS +2349 M
LOWEST POINT	THE DWARF’S MINE -215 M
PLOTS	490
SCALE	1:50000







<b>H.M. LNFT Land Registry</b>		TITLE NUMBER	
		<b>F002-130721</b>	
ADMINISTRATIVE AREA	<b>ISLE OF FUND</b>	ISSUED <b>13 July 2021</b> <i>by</i>	SCALE <b>1/50000</b>
OWNER ENTITLEMENT	<b>Type-A: 0.1% of all BUN sales in received Credits and convertible to USDC ERC20; Mint 4 NFT Stories</b>		



OFFICIAL PERSPECTIVE SHEET FOR FILING  
Indicate vantage point for each drawing. Copy and mark each sheet required prior to filing.

Guide - Vantage point should be indicated as shown in the diagram:

